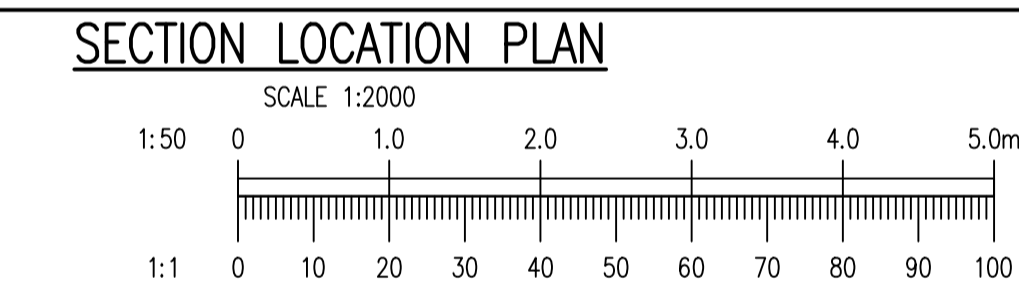
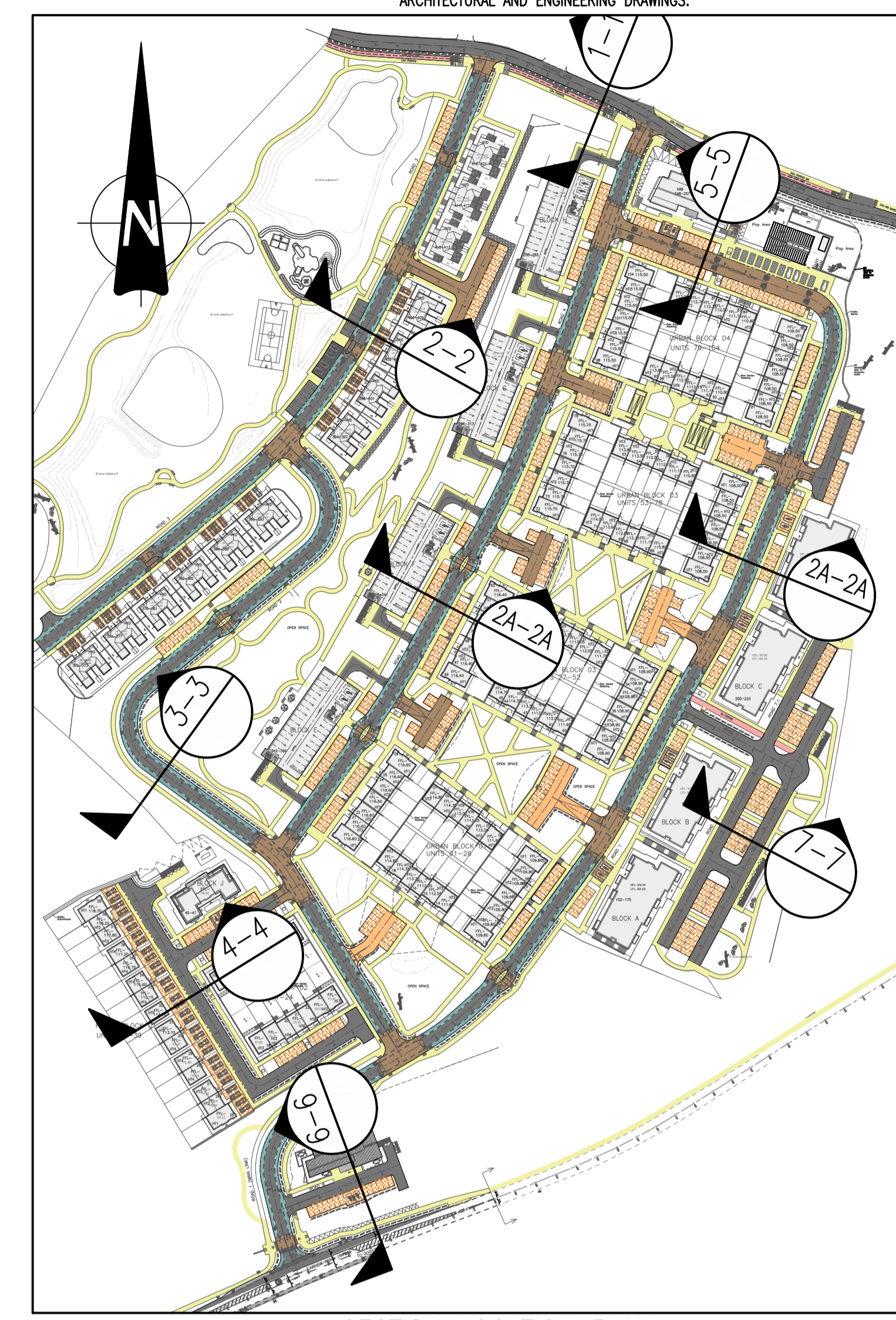
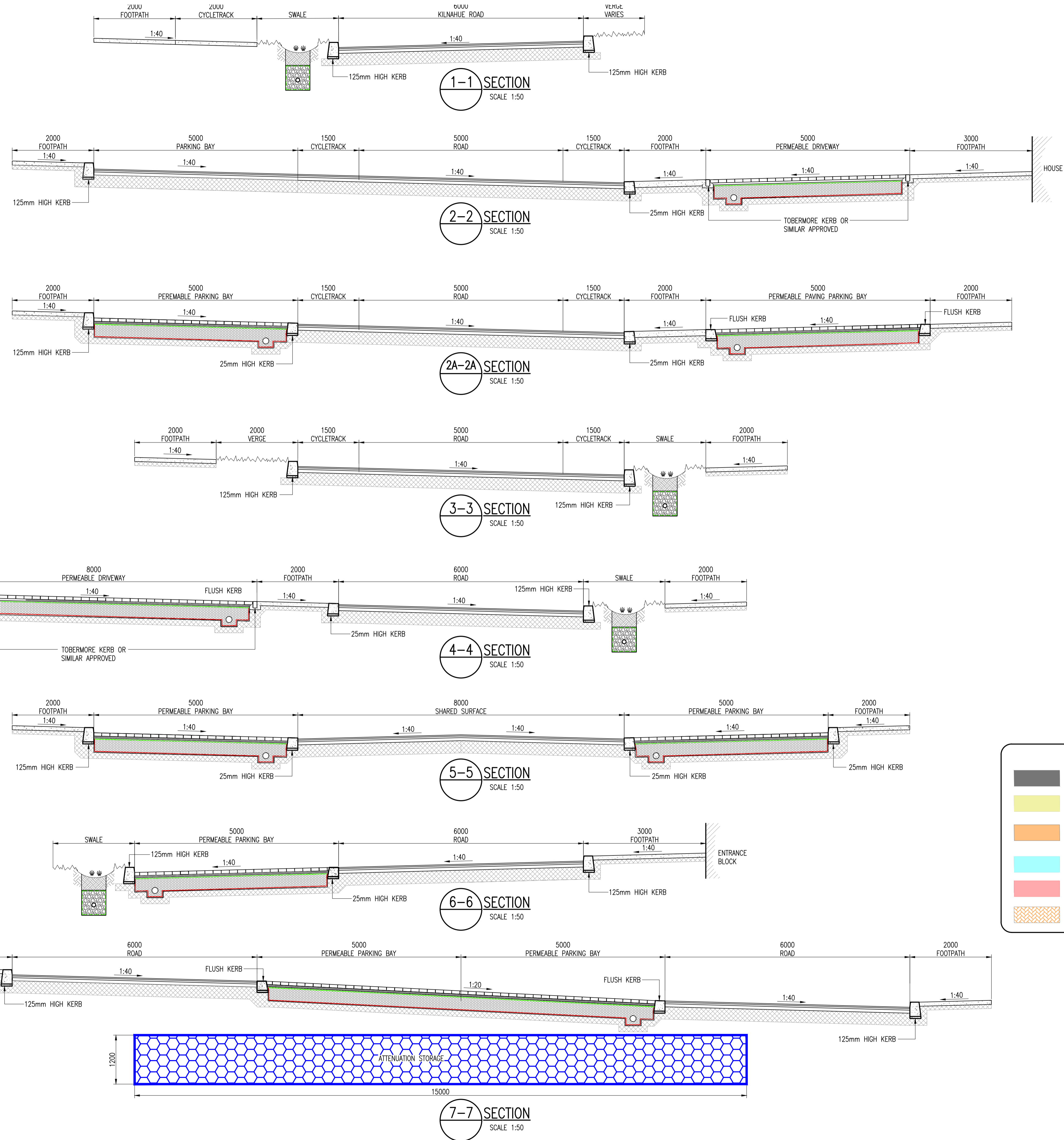


- NOTES:
- DO NOT SCALE. USE FIGURED DIMENSIONS ONLY.
 - THIS DRAWING IS TO BE READ IN CONJUNCTION WITH ALL OTHER RELEVANT ARCHITECTURAL AND ENGINEERING DRAWINGS.



LEGEND

- PROPOSED ROAD CONSTRUCTION
- PROPOSED FOOTPATH CONSTRUCTION
- PROPOSED RAISED TABEL/SHARED SURFACE TO LANDSCAPED ARCHITECTS DETAILS
- PROPOSED OFF STREET CYCLE TRACK
- PROPOSED ON-STREET CYCLE TRACK
- PROPOSED PERMEABLE PAVING

Ordnance Survey Ireland
Ordnance Survey Ireland Licence No. EN 0006022 © Ordnance Survey Ireland/Government of Ireland.

REV.	DATE	AMENDMENT	DRN	APPD

STATUS **FOR PLANNING ONLY
NOT FOR CONSTRUCTION**

Waterman Moylan
Engineering Consultants
BLOCK 8, EASTPOINT BUSINESS PARK, ALFIE BYRNE ROAD, DUBLIN D03 H3F4 IRELAND.
Tel: (01) 664 8900 Fax: (01) 661 3618
Email: info@waterman-moylan.ie www.waterman-moylan.ie

CLIENT **GERARD GANNON PROPERTIES**
ARCHITECT **CONNOLLY ARCHITECTS**

PROJECT
LANDS AT KILNAHUE & GOREY HILL, GOREY,

TITLE
ROAD CROSS SECTIONS

DRAWN PJD	DESIGNED DA	APPROVED DA	DATE MARCH 2022
SCALE AS SHOWN @A1	JOB NO. 13-119	DRG. NO. P4060	REVISION